


MTB 49 Klausenberg Loop

TOUR

With a view of the Kaiser Mountains through lush mountain forests. Please note the orientation text given in the description.


**Starting point**  
**Tourist-Info Reit im Winkl**


 **distance:**  
17.4 kilometres

 **maximum altitude:**  
858 meters

 **altitude difference:**  
430 ascending

**Location**  
**Reit im Winkl**

 **duration:**  
02:45 hours

 **minimum altitude:**  
589 meters

 **altitude difference:**  
430 descending

Highlights of the tour: View of the village from Oberbichl and the Kaiser Mountains, Klausenbergalm, Klausenbach gorge

From the tourist information office head in the direction of the village center to the Oberbichl district, here past the Kronbichl chapel across the border to the Hotel Peternhof in Austria.

Behind the hotel, follow the road downhill to Kössen. You always have a view of the imposing Kaiser Mountains. In Kössen, turn left and follow the road past the white water rafting stations. Shortly afterwards right over the bridge and the hotel car park to the main street, cross this and follow the signs to Loferberg.

After a short ascent you ride about 800m on the main road until the signs "MTB-zum Straubinger Haus" turn left. Follow the signs to the first alpine meadow, here turn left towards Klausenbergalm/ Reit im Winkl. The forest road leads past the Klausenbach gorge down to Blindau.

When you arrive in Blindau, you continue back to the starting point. Here you can also choose the route over the Lofer floodplains.

Orientation text: This tour runs in the border region of Tyrol and is signposted by the tourism associations responsible there. After crossing the border, orientate yourself on the signs. Furthermore, we recommend a navigation device (cell phone, GPX device) and careful planning before the start of every tour!

## Arrival by car

Coming from Munich or Salzburg on the federal motorway Munich - Salzburg (A8 to Grabenstätt exit no. 109), continue in the direction of Marquartstein and on the well-developed German Alpine Road (B 305) to Reit im Winkl.

Parking spaces: -Dorfstr. 38 at the Tourist - Info, 83242 Reit im Winkl, -Tirolerstraße 37 am Festsaal, 83242 Reit im Winkl.

Coming from Munich or Innsbruck on the Rosenheim - Innsbruck motorway (A93) to Oberaudorf (exit no. 59). On to Walchsee, Kössen and Reit im Winkl.

Parking spaces: -Tirolerstraße 37 am Festsaal, 83242 Reit im Winkl, -Tourist - Info Dorfstraße 38, 83242 Reit im Winkl.

## Arrival by public transport

Connections to Reit im Winkl from Prien am Chiemsee train station (best bus connection!). With the RVO bus line 9505.

Stop directly at the tourist information.

Connections to Reit im Winkl from Ruhpolding train station with the RVO line 9506.

Stop directly at the tourist information office.

Bicycles can be taken on the bus on a limited basis only!!

